



WORK OUT STATIONS



TENNIS



PLAY PODS



BASKETBALL



WATER PLAY AREA



PLAY STRUCTURES

SAFETY FENCE

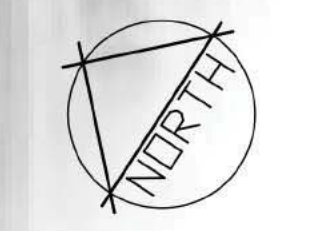



# FOOTHILL COMMUNITY PARK SITE AMENITIES MASTER PLAN



**LEGEND**

- SAFETY FENCE
- PATH
- CREEK
- FITNESS STATION
- INTERPRETIVE PANE
- RESIDENTIAL ACCESS
- NATURAL AREA/  
REDUCE TURF
- (E) PARKING
- (E) RESTROOM  
ADD STALLS
- PARK BOUNDARY





# PROGRAM

- RURAL OUTDOOR ELEMENTS
- ENTRY ARCH /MONUMENTS
- ENTRY/ ARRIVAL

- WATER PLAY AREA

- RIVER THEME
- GEYSERS/SPRAYS
- WATERFALL
- SLIDES

- NEW PLAYGROUND

- TRIPLE BAY SWING SET
- SILO PLAY TOWER/NET CLIMBERS/ SLIDES
- NATURAL OBSTACLE COURSE
- CLIMBING WALL
- ZIP-LINE

- TERRACED PICNIC AREAS

- QUARRIED GRANITE/ SEATING

- BIRTHDAY RING IN ORCHARD

- RESTROOM REMODEL

- SITE ELEMENTS

- CONCRETE ANIMAL CLIMBERS
- NATIVE PLANTING & SHADE TREES
- CONCRETE RAIL/ SAFETY FENCE
- CONCRETE WALKING PATH
- NOW MOW FESCUE ON SLOPE
- BIOSWALES




ENTRY ARCH



BIOSWALE



ENTRY/ARRIVAL



SHADE TREES



PICNIC SHELTER



QUARRY (TERRACED PICNIC AREAS)



WATER PLAY AREA



SILO PLAY TOWER



TRACTOR PLAY



CLIMBING WALL



ZIP LINE



BIRTHDAY RING IN ORCHARD



CONCRETE ANIMAL CLIMBERS



CONCRETE RAIL/ SAFETY FENCE



RED FESCUE & NATIVE PLANTING






# FOOTHILL COMMUNITY PARK

PRELIMINARY MASTER PLAN

SACRAMENTO, CA



6-6-2017 #2299

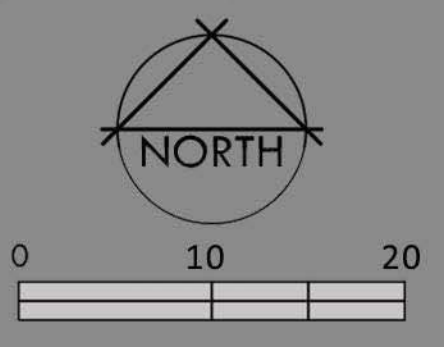




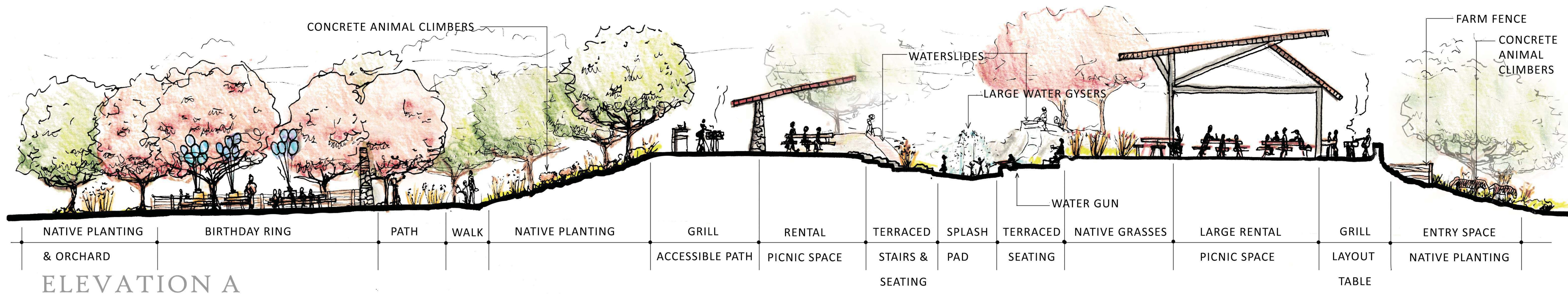
# FOOTHILL COMMUNITY PARK

SPLASH PLAY AREA

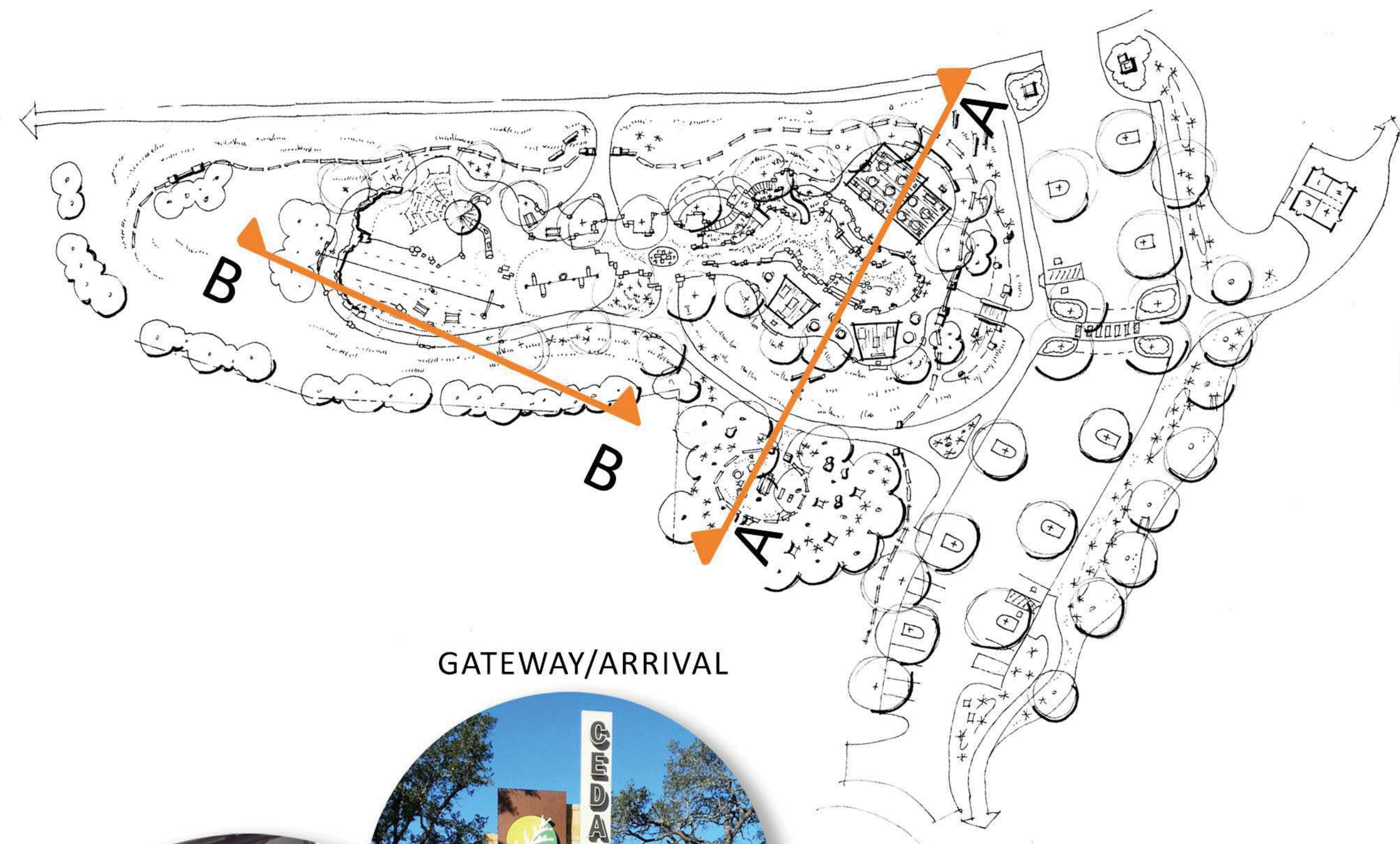
SACRAMENTO, CA







ELEVATION A



WATER PLAY

WATER FALLS



SLIDE & SILO TOWER

SWINGS

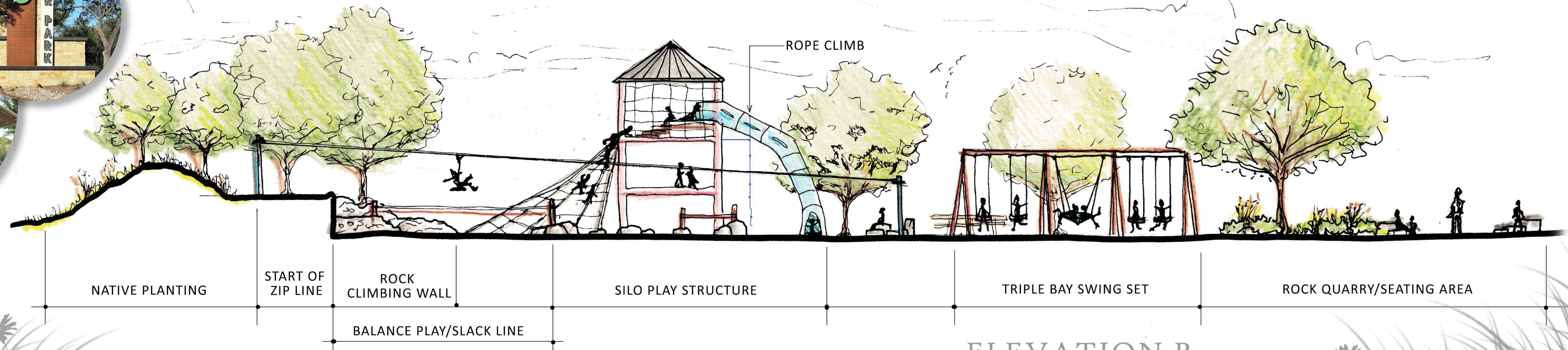


ROCK CLIMBING



SHADE STRUCTURE

GATEWAY/ARRIVAL



ELEVATION B

FOOTHILL COMMUNITY PARK


PRELIMINARY MASTERPLAN - ELEVATION VIEWS

SACRAMENTO, CA





# CAPTURING THE **OLDER YOUTH** MARKET WITH **CHALLENGING PLAY**



**CHALLENGING PLAY**  
IS A MAJOR FUNCTION  
IN TEACHING **YOUTH**  
HOW TO REGULATE  
**FEAR & ANGER**



ZIP LINE



ROPE CLIMB



LONG SLIDE



ROCK CLIMBING



HUGE HAMMOCK



SLACK LINE



## FOOTHILL COMMUNITY PARK **HIGH CLIMB ADVENTURE** - PLAN & PERSPECTIVE

